



Dinosaur Valley State Park Trails Map

1629 Park Road 59
Glen Rose TX 76043
(254) 897-4588
www.texasstateparks.org

LEGEND

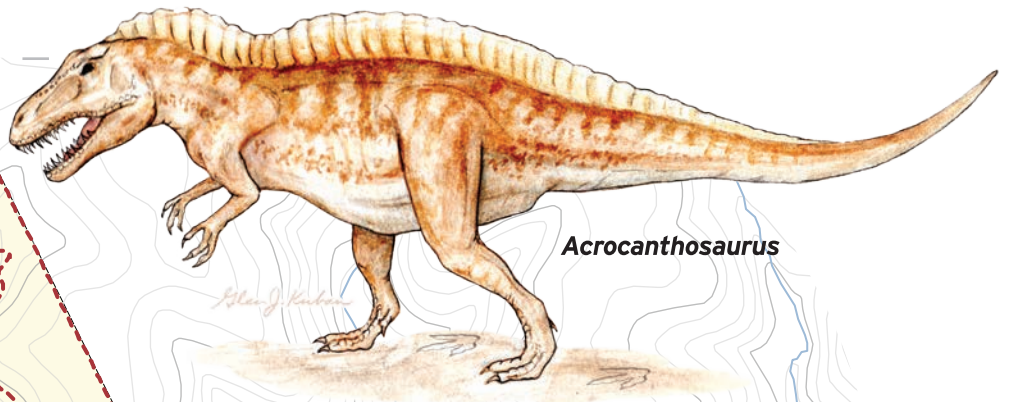
- Headquarters
- Restrooms
- Showers
- Parking
- Park Store
- Track Site
- Scenic Overlook
- Playground
- Amphitheater
- Picnic Area
- Campsites with Water & Electricity
- Group Camp
- Primitive Campsites
- Trailhead

NOTES:

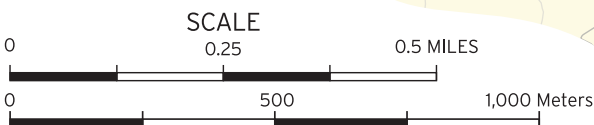
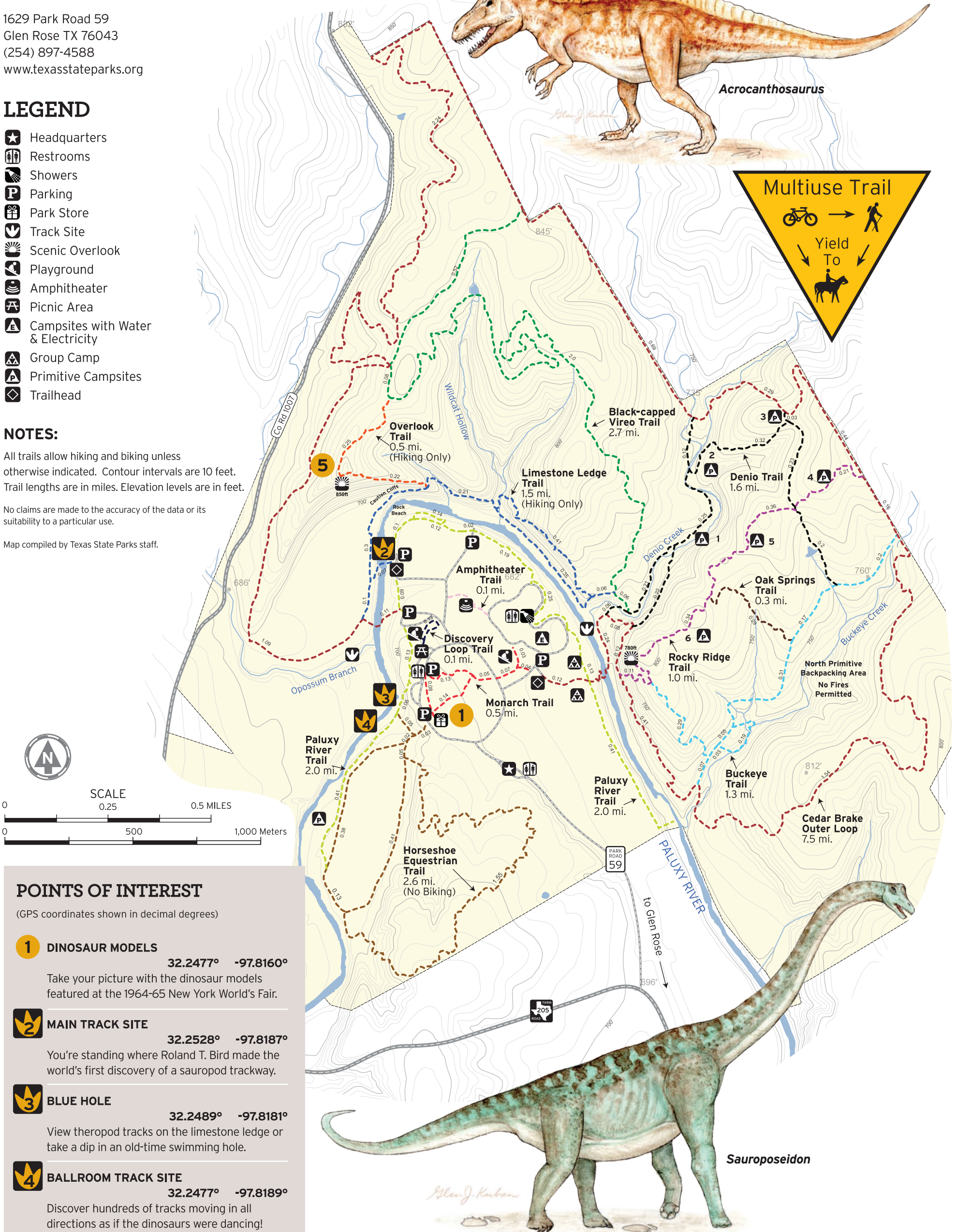
All trails allow hiking and biking unless otherwise indicated. Contour intervals are 10 feet. Trail lengths are in miles. Elevation levels are in feet.

No claims are made to the accuracy of the data or its suitability to a particular use.

Map compiled by Texas State Parks staff.



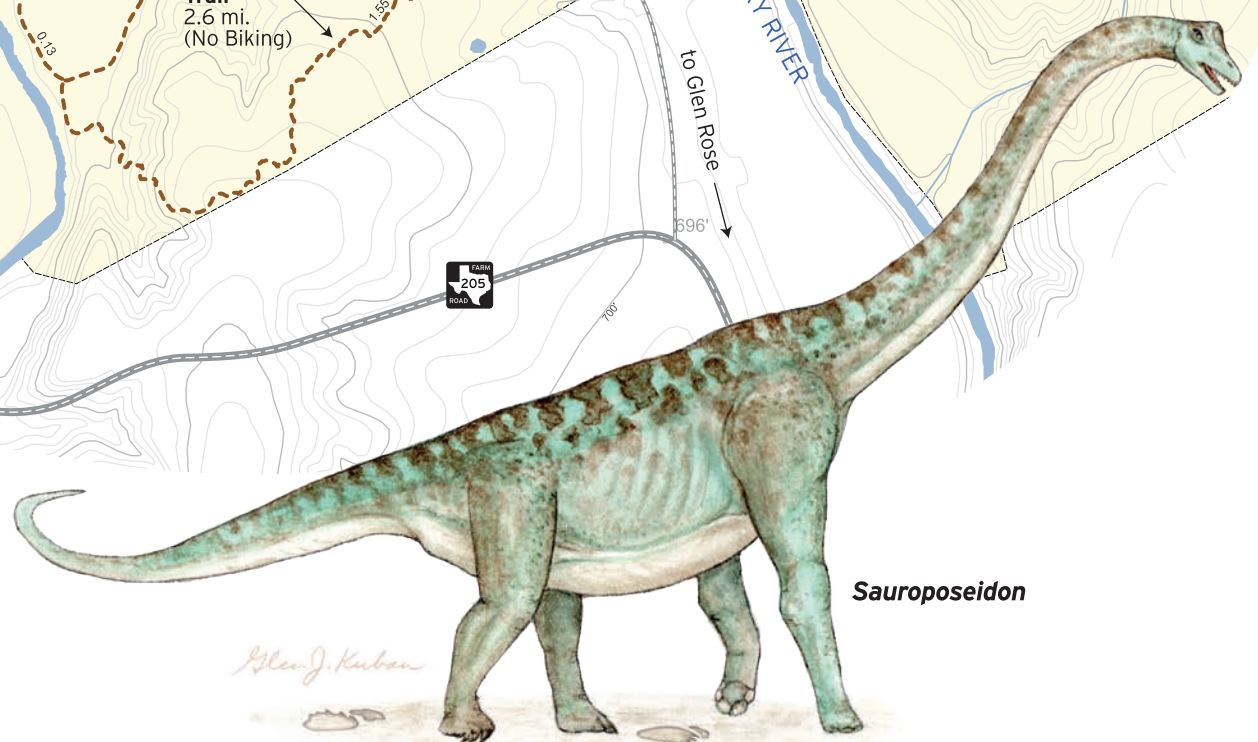
Acrocanthosaurus



POINTS OF INTEREST

(GPS coordinates shown in decimal degrees)

- 1 DINOSAUR MODELS**
32.2477° -97.8160°
Take your picture with the dinosaur models featured at the 1964-65 New York World's Fair.
- 2 MAIN TRACK SITE**
32.2528° -97.8187°
You're standing where Roland T. Bird made the world's first discovery of a sauropod trackway.
- 3 BLUE HOLE**
32.2489° -97.8181°
View theropod tracks on the limestone ledge or take a dip in an old-time swimming hole.
- 4 BALLROOM TRACK SITE**
32.2477° -97.8189°
Discover hundreds of tracks moving in all directions as if the dinosaurs were dancing!
- 5 PALUXY RIVER SCENIC OVERLOOK**
32.2558° -97.8201°
Enjoy a spectacular scenic view of the Paluxy River valley.



Sauroposeidon

© 2023 Texas Parks and Wildlife Department PWD MP P4503-0094S (7/23)

This publication can be found at tpwd.texas.gov/spdest/parkinfo/maps/park_maps

TPWD receives funds from DHS and USFWS. TPWD prohibits discrimination based on race, color, religion, national origin (including limited English proficiency), disability, age, and gender, pursuant to state and federal law. If you believe you have been discriminated against by TPWD, visit tpwd.texas.gov/hondiscrimination or call (512) 389-4800 for information on filing a complaint. To obtain information in an alternative format, contact TPWD on a Text Telephone (TTY) at (512) 389-8915, by Relay Texas at 7-11, (800) 735-2989, or by email at accessibility@tpwd.texas.gov. If you speak a language other than English and need assistance, email lep@tpwd.texas.gov. You can also contact Department of the Interior Office of Diversity, Inclusion, and Civil Rights, 1849 C Street, N.W., Washington, D.C. 20240, and/or U.S. Department of Homeland Security Office for Civil Rights and Civil Liberties (CRCL), Mail Stop #0190 2707, Martin Luther King, Jr. Ave., S.E. Washington, D.C. 20528.

Dinosaur Valley State Park

FOR EMERGENCIES, PLEASE CALL 9-1-1.

Walk where the dinosaurs roamed.

Make tracks of your own in this park where dinosaurs left their footprints. As you wade across the cool, clear waters of the Paluxy River, look for the footprints of *Sauroposeidon proteles*, the official state dinosaur of Texas, and *Acrocanthosaurus*. Explore dinosaur track sites and over 20 miles of trails, which take you to the limestone ridges overlooking the Paluxy River Valley.

STAYING SAFE

KNOW YOUR LIMITS. Prepare for sun and heat. Wear sunscreen, insect repellent and appropriate clothing/hiking shoes.

DRINK PLENTY OF WATER. Your body quickly loses fluids when you're on the trail. Bring a quart of water per hour of activity.

TELL OTHERS WHERE YOU'LL BE. If possible, avoid exploring alone. Tell someone where you are going and when you plan to return.

WEAR A HELMET WHEN BIKING. Check with park HQ to match the trail to your skill level. Wear a helmet to protect yourself in case of a crash.

POTENTIALLY HARMFUL PLANTS AND ANIMALS MAY LIVE HERE. You'll see them more easily if you stay on trails. Do not approach wildlife!

FLASH FLOODING CAN OCCUR. Be alert to local conditions as weather can change rapidly.

TRAILS CAN BE STEEP AND ROCKY. Watch out for steep cliffs and bluffs. You may find a walking stick helpful. Exercise caution when crossing the river, as the rocks are very slippery. Consider wearing boots or waders.

TRAIL ETIQUETTE

Trash your trash. Pack out all of your trash and Leave No Trace.

Leave feeding to nature. Feeding wild animals will make them sick. Please do not feed them.

Don't Pocket the Past. Help preserve Texas heritage. Leave artifacts where you find them and report their location to a ranger.

Campfires are not permitted in the backpacking camping area due to potential for ground scarring and wildfires.



Golden-cheeked warbler

TRAIL	DISTANCE	TIME	DIFFICULTY	DESCRIPTION
LIMESTONE LEDGE TRAIL (Hiking Only)	1.5 mi.	2 hrs.	Moderate	Be prepared to get your feet wet crossing the Paluxy River; then explore the Main Track Site where R.T. Bird discovered the first sauropod trackway in the world.
CEDAR BRAKE OUTER LOOP	7.5 mi.	3.5 hrs.	Challenging	This long trail takes you on a looping tour of the park atop limestone ridges crowned by cedar brakes.
BLACK-CAPPED VIREO TRAIL	2.7 mi.	1.25 hrs.	Moderate	Black-capped vireos nest in these shrubby woodlands.
DENIO TRAIL	1.6 mi.	45 min.	Moderate	Watch for endangered golden-cheeked warblers along this winding trail beside Denio Creek.
BUCKEYE TRAIL	1.3 mi.	45 min.	Moderate	If you're lucky, you may see some small waterfalls along this trail beside Buckeye Creek.
ROCKY RIDGE TRAIL	1.0 mi.	30 min.	Moderate	Stop and enjoy the views at the scenic overlooks on this high ridge trail.
OAK SPRINGS TRAIL	0.3 mi.	10 min.	Easy	Look for natural, bubbling springs as you walk this winding trail through oak woodlands.
OVERLOOK TRAIL (Hiking Only)	0.5 mi.	30 min.	Challenging	The view of the Paluxy River Valley from the overlook is worth the climb.
HORSESHOE EQUESTRIAN TRAIL (No Biking)	2.6 mi.	1 hr.	Moderate	Explore the bluestem grasslands along the edge of the Paluxy River.
PALUXY RIVER TRAIL	2.0 mi.	1.3 hrs.	Easy	Discover many different dinosaur tracks as you meander the limestone ledge of the Paluxy River.
MONARCH TRAIL	0.5 mi.	15 min.	Easy	As you stroll through the trees, stay alert for fluttering birds and butterflies.
DISCOVERY LOOP TRAIL	0.1 mi.	10 min.	Easy	Introduce the kids to the wonders of nature on this easy, educational trail.